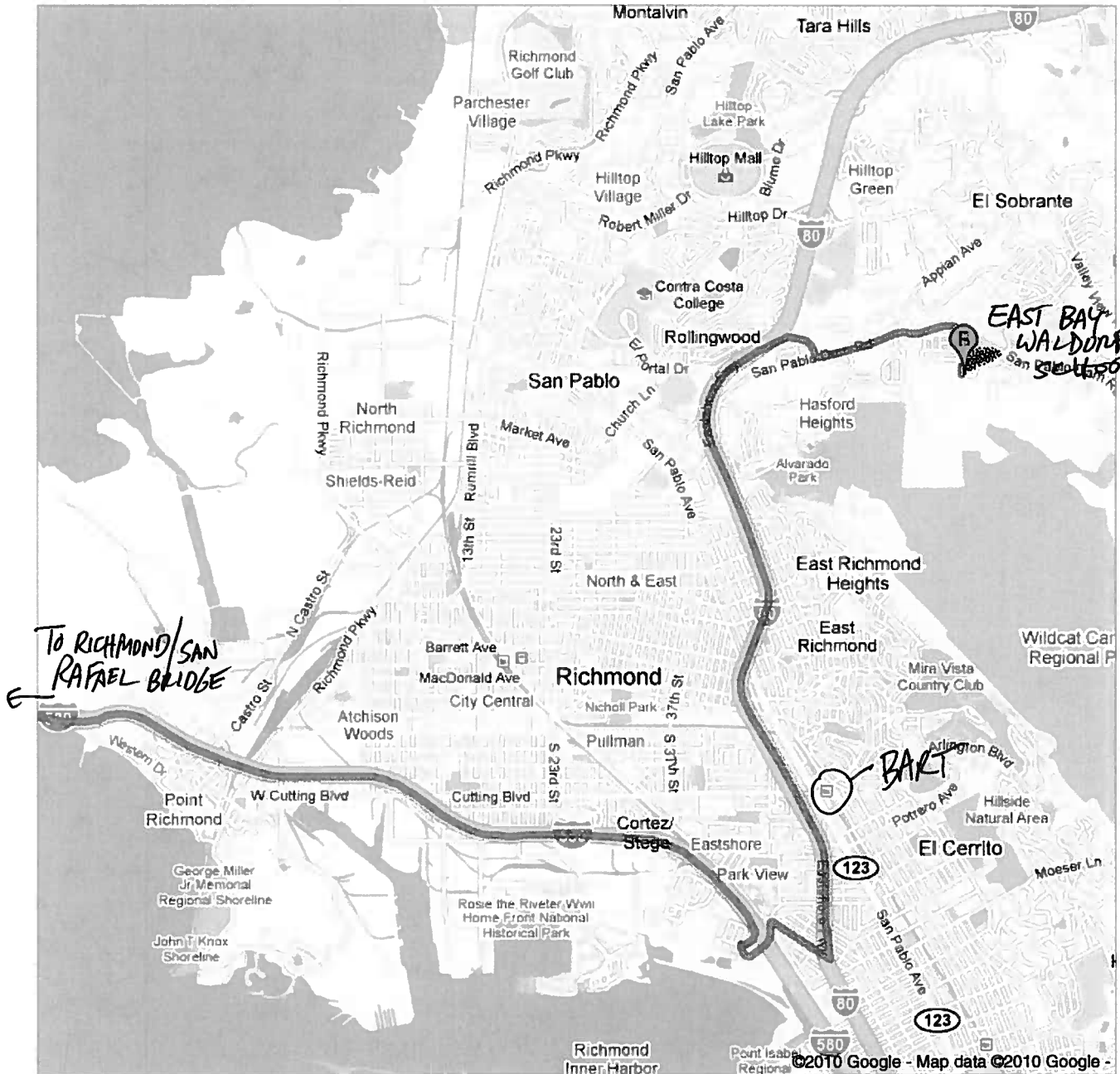


Google maps

Directions to 3800 Clark Rd, El Sobrante, CA 94803
16.1 mi – about 25 mins












Save trees. Go green!

Download Google Maps on your phone at google.com/gmm



DIRECT ROUTE FROM MARIN

A San Quentin Terrace, San Rafael, CA

- 1. ~~Head northeast on Main St toward Penny Terrace~~
~~About 1 min~~ ~~go 0.4 mi~~
total 0.4 mi
-  2. Turn **right** to merge onto **I-580 E** *CROSS RICHMOND/SAN RAFAEL BRIDGE* go 8.9 mi
total 9.3 mi
About 10 mins
-  3. Take exit **11** toward **Bayview Ave** *STAY ON 580 TO BAYVIEW EXIT* go 0.2 mi
total 9.5 mi
- 4. Merge onto **Cort Ave** go 46 ft
total 9.6 mi
-  5. Turn **left** at **Bayview Ave** go 0.4 mi
total 9.9 mi
About 2 mins
-  6. Turn **right** toward **Carlson Blvd** go 59 ft
total 9.9 mi
-  7. Turn **right** at **Carlson Blvd** go 0.4 mi
total 10.4 mi
About 1 min
-  8. Turn **left** at **Eastshore Fwy** go 46 ft
total 10.4 mi
-  9. Merge onto **I-80 E** via the ramp to **Sacramento** go 4.1 mi
total 14.5 mi
About 5 mins
-  10. Take the **El Portal Dr** exit go 0.2 mi
total 14.7 mi
-  11. Turn **right** at **El Portal Dr** go 0.2 mi
total 14.9 mi
About 1 min
-  12. Turn **left** at **San Pablo Dam Rd** go 1.0 mi
total 15.9 mi
About 3 mins
-  13. Turn **right** at **Clark Rd** go 0.3 mi
total 16.1 mi
Destination will be on the left
About 1 min

B 3800 Clark Rd, El Sobrante, CA 94803

These directions are for planning purposes only. You may find that construction projects, traffic, weather, or other events may cause conditions to differ from the map results, and you should plan your route accordingly. You must obey all signs or notices regarding your route.

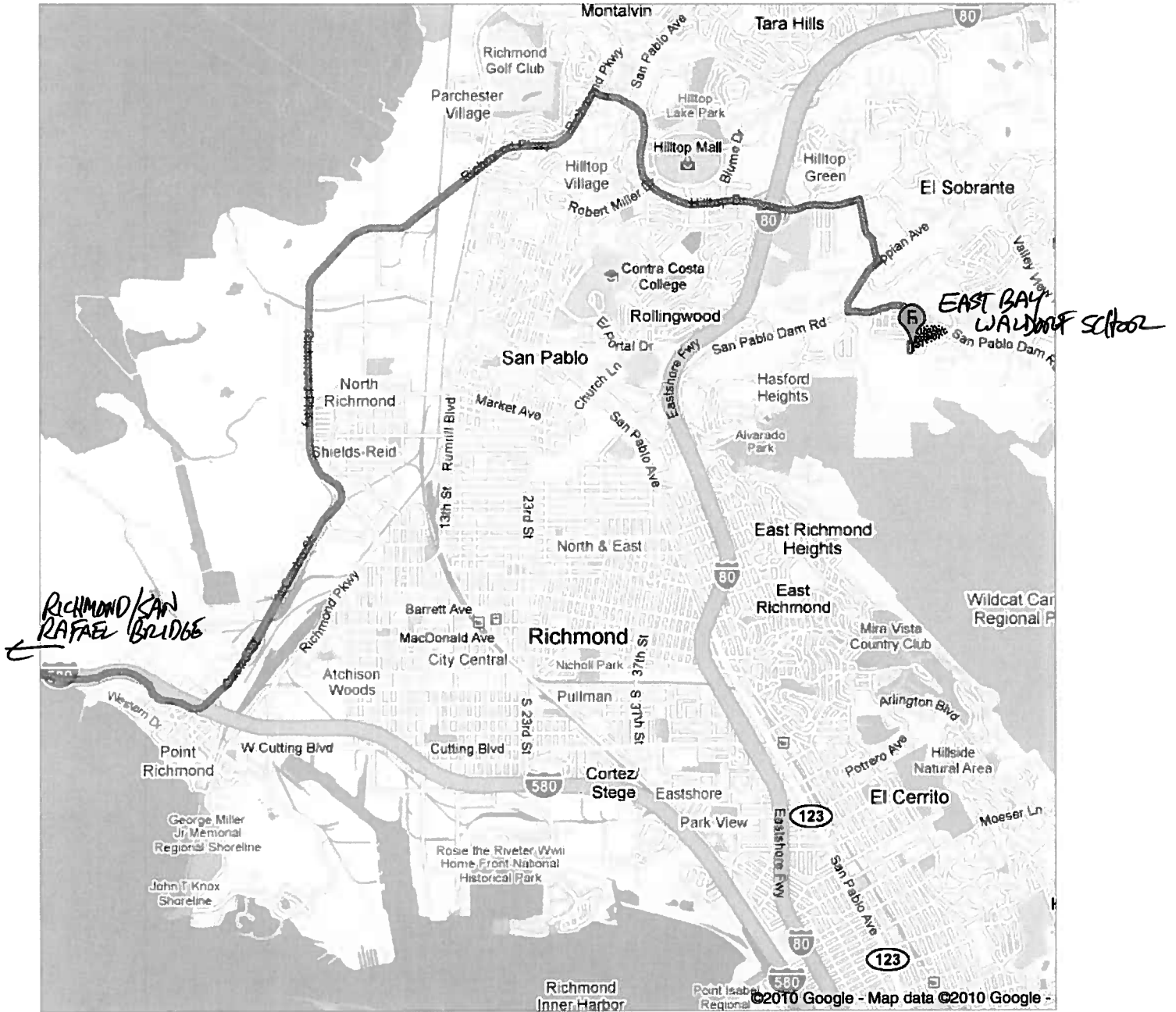
Map data ©2010 Google

Directions weren't right? Please find your route on maps.google.com and click "Report a problem" at the bottom left.

Google maps











Directions to 3800 Clark Rd, El Sobrante, CA 94803
16.3 mi – about 31 mins

Save trees. Go green!
 Download Google Maps on your phone at google.com/gmm

ALTERNATE ROUTE FROM MARIN

A San Quentin Terrace, San Rafael, CA

- | | | |
|-------------------------------------------------------------------------------------|-------------------------------------------------------------------------------------------------------------|-------------------------------------------------|
|  | 1. Head northeast on Main St toward Penny Terrace
About 1 min | go 0.4 mi
total 0.4 mi |
|  | 2. Turn right to merge onto I-580 E
About 6 mins | go 4.8 mi
total 5.2 mi |
|  | 3. Take exit 7 toward I-80 E/Richmond Pkwy/Point Richmond | go 0.2 mi
total 5.4 mi |
| | 4. Merge onto E Standard Ave
About 1 min | go 0.3 mi
total 5.7 mi |
| | 5. Continue onto Castro St
About 2 mins | go 1.1 mi
total 6.8 mi |
|  | 6. Make a U-turn
About 2 mins | go 0.6 mi
total 7.5 mi |
|  | 7. Make a U-turn at Richmond Ln
About 2 mins | go 1.0 mi
total 8.5 mi |
| | 8. Take the ramp onto Richmond Pkwy
About 5 mins | go 4.0 mi
total 12.5 mi |
|  | 9. Turn right at Hilltop Dr
About 7 mins | go 2.2 mi
total 14.7 mi |
|  | 10. Turn right at La Paloma Rd
About 1 min | go 0.4 mi
total 15.2 mi |
|  | 11. Turn right at Appian Ave
About 1 min | go 0.4 mi
total 15.6 mi |
|  | 12. Take the 2nd left onto San Pablo Dam Rd
About 1 min | go 0.5 mi
total 16.0 mi |
|  | 13. Take the 2nd right onto Clark Rd
Destination will be on the left
About 1 min | go 0.3 mi
total 16.3 mi |

B 3800 Clark Rd, El Sobrante, CA 94803

These directions are for planning purposes only. You may find that construction projects, traffic, weather, or other events may cause conditions to differ from the map results, and you should plan your route accordingly. You must obey all signs or notices regarding your route.

Map data ©2010 Google

Directions weren't right? Please find your route on maps.google.com and click "Report a problem" at the bottom left.

Google maps

Directions to 3800 Clark Rd, El Sobrante, CA 94803

15.8 mi – about 21 mins – up to 40 mins in traffic






Save trees. Go green!


Download Google Maps on your phone at google.com/gmm



DIRECT ROUTE FROM SAN FRANCISCO BAY BRIDGE

 Bay Bridge, San Francisco, CA

-
- | | | |
|-----------------------------------------------------------------------------------|------------------------------------------------------------------------------------|------------------------------------|
|  | 1. Head northeast on I-80 E
About 17 mins | go 14.1 mi
total 14.1 mi |
|  | 2. Take the El Portal Dr exit | go 0.2 mi
total 14.3 mi |
|  | 3. Turn right at El Portal Dr
About 1 min | go 0.2 mi
total 14.6 mi |
|  | 4. Turn left at San Pablo Dam Rd
About 3 mins | go 1.0 mi
total 15.5 mi |
|  | 5. Turn right at Clark Rd
Destination will be on the left
About 1 min | go 0.3 mi
total 15.8 mi |

 3800 Clark Rd, El Sobrante, CA 94803

These directions are for planning purposes only. You may find that construction projects, traffic, weather, or other events may cause conditions to differ from the map results, and you should plan your route accordingly. You must obey all signs or notices regarding your route.


Map data ©2010 Google

Directions weren't right? Please find your route on maps.google.com and click "Report a problem" at the bottom left.

Google maps







Directions to 3800 Clark Rd, El Sobrante, CA 94803
22.1 mi – about 33 mins

Save trees. Go green!
 Download Google Maps on your phone at google.com/gmm




FROM SAN FRANCISCO AVOIDING HIWAY 80

A Bay Bridge, San Francisco, CA

- 
1. **Head northeast on I-80 E**
About 5 mins
go **3.5 mi**
total 3.5 mi
- 
2. **Take the exit onto I-580 E toward CA-24/Hayward/Stockton**
About 2 mins
go **1.5 mi**
total 5.0 mi
- 
3. **Take the exit onto CA-24 E toward Walnut Creek**
About 6 mins
go **6.9 mi**
total 11.9 mi
- 
4. **Take exit 9 toward Moraga**
go **0.3 mi**
total 12.2 mi
- 
5. **Turn left at Camino Pablo**
About 6 mins
go **2.3 mi**
total 14.5 mi
- 6. **Continue onto San Pablo Dam Rd**
About 14 mins
go **7.3 mi**
total 21.8 mi
- 
7. **Turn left at Clark Rd**
Destination will be on the left
About 1 min
go **0.3 mi**
total 22.1 mi

B 3800 Clark Rd, El Sobrante, CA 94803

These directions are for planning purposes only. You may find that construction projects, traffic, weather, or other events may cause conditions to differ from the map results, and you should plan your route accordingly. You must obey all signs or notices regarding your route.

Map data ©2010 Google

Directions weren't right? Please find your route on maps.google.com and click "Report a problem" at the bottom left.

Google maps

Directions to 3800 Clark Rd, El Sobrante, CA 94803

85.1 mi – about 1 hour 34 mins – up to 2 hours 20 mins in traffic









Save trees. Go green!


Download Google Maps on your phone at google.com/gmm



DIRECT ROUTE FROM SANTA CRUZ

 Santa Cruz, CA

-
- 1. Head **north** on **Chestnut St** toward **Locust St** go **95 ft**
total 95 ft
 - 2. Continue onto **Chestnut St Exd** go **0.2 mi**
total 0.2 mi
About 1 min
 -  3. Continue onto **CA-1 S** go **1.0 mi**
total 1.2 mi
About 2 mins
 -  4. Merge onto **CA-17 N/Santa Cruz Hwy** via the ramp to **San Jose/Oakland** go **27.1 mi**
total 28.3 mi
Continue to follow **CA-17 N**
About 31 mins
 -  5. Continue onto **I-880 N** go **45.7 mi**
total 74.0 mi
About 45 mins
 -  6. Merge onto **I-80 E** go **9.4 mi**
total 83.4 mi
About 11 mins
 -  7. Take the **El Portal Dr** exit go **0.2 mi**
total 83.6 mi
 -  8. Turn **right** at **El Portal Dr** go **0.2 mi**
total 83.8 mi
About 1 min
 -  9. Turn **left** at **San Pablo Dam Rd** go **1.0 mi**
total 84.8 mi
About 3 mins
 -  10. Turn **right** at **Clark Rd** go **0.3 mi**
total 85.1 mi
Destination will be on the left
About 1 min

 3800 Clark Rd, El Sobrante, CA 94803

These directions are for planning purposes only. You may find that construction projects, traffic, weather, or other events may cause conditions to differ from the map results, and you should plan your route accordingly. You must obey all signs or notices regarding your route.

Map data ©2010 Google

Directions weren't right? Please find your route on maps.google.com and click "Report a problem" at the bottom left.

Google maps










Directions to 3800 Clark Rd, El Sobrante, CA 94803
95.3 mi – about 1 hour 52 mins


Save trees. Go green!
 Download Google Maps on your phone at google.com/gmm




*ALTERNATE, SCENIC ROUTE FROM
SANTA CRUZ*

 Santa Cruz, CA

1. Head north on **Chestnut St** toward **Locust St** go 95 ft
total 95 ft
2. Continue onto **Chestnut St Exd** go 0.2 mi
total 0.2 mi
About 1 min
-  3. Continue onto **CA-1 S** go 1.0 mi
total 1.2 mi
About 2 mins
-  4. Merge onto **CA-17 N/Santa Cruz Hwy** via the ramp to **San Jose/Oakland** go 26.3 mi
total 27.5 mi
Continue to follow CA-17 N
About 30 mins
-  5. Take the exit onto **I-280 S** toward **San Jose** go 5.7 mi
total 33.1 mi
About 5 mins
-  6. Continue onto **I-680 N** go 45.2 mi
total 78.4 mi
About 46 mins
-  7. Take the **State Route 24** exit toward **Lafayette/Oakland** go 1.2 mi
total 79.5 mi
About 1 min
-  8. Merge onto **CA-24 W** go 5.7 mi
total 85.2 mi
About 6 mins
-  9. Take exit **9** toward **Orinda** go 0.3 mi
total 85.5 mi
-  10. Keep **right** at the fork to continue toward **Camino Pablo** and merge onto **Camino Pablo** go 2.2 mi
total 87.8 mi
About 5 mins
11. Continue onto **San Pablo Dam Rd** go 7.3 mi
total 95.0 mi
About 14 mins
-  12. Turn **left** at **Clark Rd** go 0.3 mi
total 95.3 mi
Destination will be on the left
About 1 min

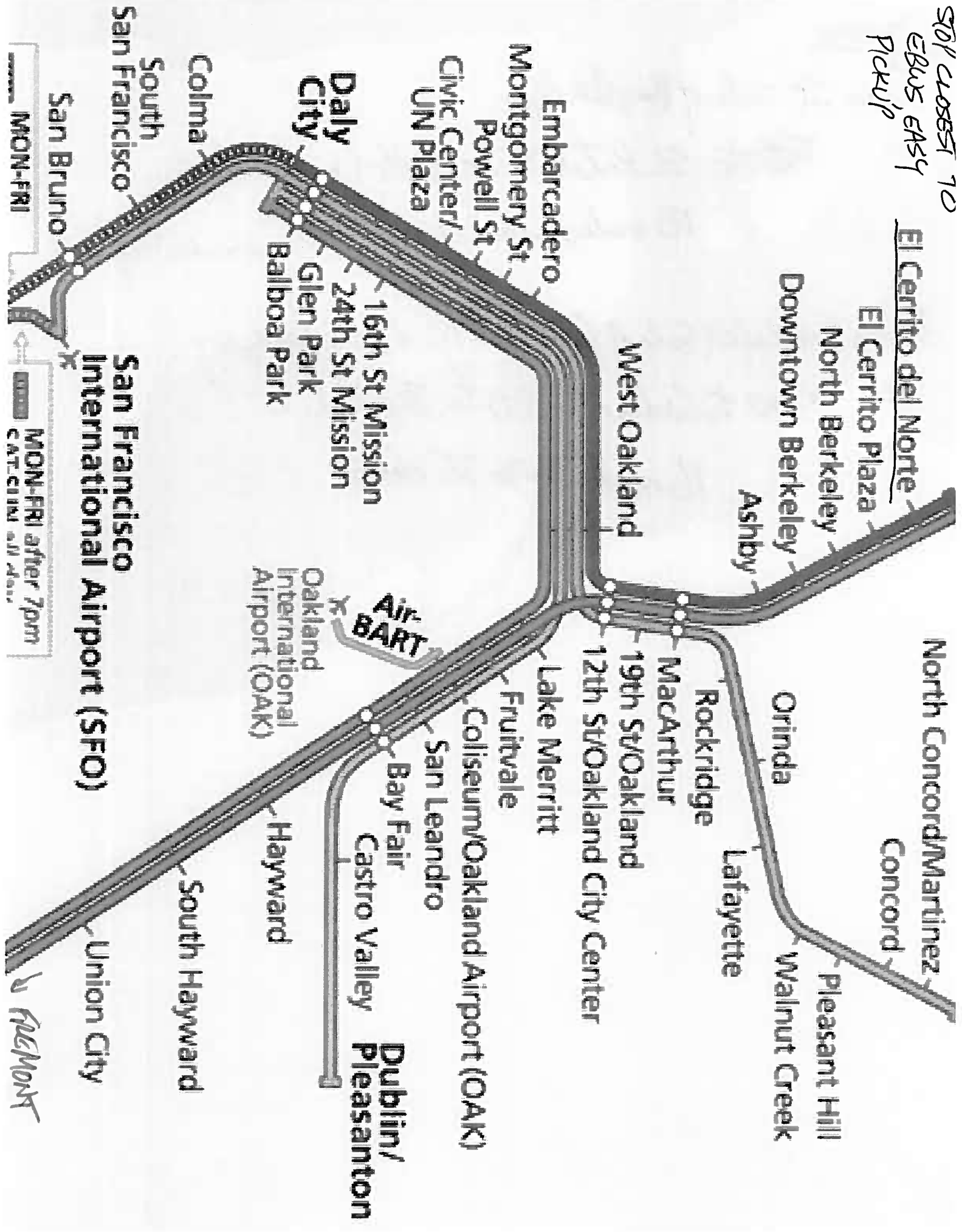
 3800 Clark Rd, El Sobrante, CA 94803

These directions are for planning purposes only. You may find that construction projects, traffic, weather, or other events may cause conditions to differ from the map results, and you should plan your route accordingly. You must obey all signs or notices regarding your route.

Map data ©2010 Google

Directions weren't right? Please find your route on maps.google.com and click "Report a problem" at the bottom left.

SFO CLASS 70
EBUS EASY
Pickup



MON-FRI

MON-FRI after 7pm
CAT. 70

FREMONT